

Recording Requested by:

CITY OF ROSEVILLE

AND

When Recorded Mail to:

City Clerk

City of Roseville

311 Vernon Street

Roseville, CA 95678

Exempt from recording fees

Pursuant to Govt. Code 27383



PLACER, County Recorder

RYAN RONCO

DOC- 2021-0050637-00

TUESDAY, APR 13, 2021 10:21 AM

MIC \$0.00 | AUT \$0.00 | SBS \$0.00

ERD \$0.00 | SB2 \$0.00 | \* \$0.00

ADD \$0.00

Ttl Pd \$0.00 Rcpt # 03024160

CLK6BCWJ93/SS/1-18

(THIS SPACE RESERVED FOR RECORDER'S USE)

---

**SECOND AMENDMENT OF DEVELOPMENT AGREEMENT SIERRA VISTA  
SPECIFIC PLAN**

OFFICIAL BUSINESS  
Document entitled to free recording  
Government Code Section 27383

RECORDING REQUESTED BY  
AND WHEN RECORDED MAIL TO:

City Clerk  
City of Roseville  
311 Vernon Street  
Roseville, CA 95678

(SPACE ABOVE THIS LINE RESERVED FOR RECORDER'S USE)

**SECOND AMENDMENT OF DEVELOPMENT AGREEMENT  
BY AND BETWEEN  
THE CITY OF ROSEVILLE AND MOURIER INVESTMENTS, LLC  
RELATIVE TO THE SIERRA VISTA SPECIFIC PLAN**

This Second Amendment of Development Agreement (“Second Amendment”) is entered into this 3rd day of February 2020; <sup>2021</sup> by and between the CITY OF ROSEVILLE, a municipal corporation (“City”) and Mourier Investments, LLC, a California limited liability company (“Mourier” or “Landowner”) pursuant to Sections 65864 through 65869.5 of the Government Code of California.

**RECITALS**

A. Mourier, Wealth Properties, Inc., a California corporation (“Wealth”), and City entered into a Development Agreement (the “Original Development Agreement”) which was approved by the City Council of City on May 19, 2010, and recorded on June 18, 2010, in the Official Records of Placer County as Document No. 2010-0045960-00.

B. Mourier, Wealth, and City entered into the Original Development Agreement relative to development within a portion of the Sierra Vista Specific Plan Area, as such is more precisely defined in Exhibits “A” and “B” of the Original Development Agreement (the “Property”). Except as otherwise defined herein, all capitalized terms used herein shall have the meanings ascribed thereto in the Original Development Agreement.

C. Mourier assigned a portion of its interest in the Original Development Agreement to John Mourier Construction, Inc., a California corporation (“JMC”) pursuant to that certain Purchase and Sale Agreement dated December 19, 2017, and which closed escrow on December 26, 2017.

D. Wealth assigned its interest in the Original Development Agreement to Mourier pursuant to that certain Assignment and Assumption Agreement Relative to the Sierra Vista Specific Plan Development Agreement dated as of March 19, 2019, and recorded March 27, 2019, as Document No. 2019-0018797-00, in the Official Records of Placer County, California.

E. Mourier assigned a portion of its interest in the Original Development Agreement to JMC pursuant to that certain Assignment and Assumption Agreement Relative to the Sierra Vista Specific Plan Development Agreement dated as of November 7, 2019, and recorded November 8, 2019, as Document No. 2019-0089191-00, in the Official Records of Placer County, California.

F. City, Mourier, and JMC entered into a First Amendment to the Original Development Agreement (the "First Amendment") which was approved by the City Council of City on March 4, 2020, and recorded on April 13, 2020, in the Official Records of Placer County as Document No. 2020-0032962-00. The Original Development Agreement and the First Amendment are hereinafter collectively referred to as the "Development Agreement."

G. This Second Amendment affects certain portions of the Property owned by Mourier (the "Second Amendment Property"), as described in Exhibit "A" and as depicted in Exhibit "B" attached to this Second Amendment and shall run with the land described in Exhibit "A." Mourier and City intend for this Second Amendment to revise Mourier's obligations with respect to construction of Frontage Improvements on the west side of Fiddymment Road, replace Exhibit H of the Development Agreement with Revised Exhibit "H" attached to this Second Amendment, revise the parties' obligations with respect to groundwater production wells and recycled water facilities, and update the parties' evaluation of water conservation goals.

H. This Second Amendment is authorized by Section 1.4 of the Development Agreement.

NOW THEREFORE, THE PARTIES MUTUALLY AGREE AS FOLLOWS:

1. AMENDMENT OF DEVELOPMENT AGREEMENT.

- a. Section 3.5.2(b) of the Development Agreement for the Second Amendment Property is hereby amended and revised in its entirety to read as follows:

"3.5.2 (b) Fiddymment Road. Landowner shall construct the Frontage Improvements, as defined in Section 3.5.1, for the west side of Fiddymment Road. City has a CIP project to construct the 2 south bound lanes and the median curbs through the City's CIP in advance of the development of the Plan Area, including design, environmental permitting, and mitigation requirements related

thereto. The CIP construction will also include the Landowner's obligation for 5-feet of pavement width, one median curb, utility stubs, and left turn pockets into the Plan Area. At the time when the adjacent Participating Owner proceeds to develop its property, on specific parcels east of Upland Drive referenced below, that will trigger Fiddymment Road Frontage Improvements, that Participating Owner shall complete its Frontage Improvements on the west side of Fiddymment Road and complete the landscaping of the median. That Participating Owner will be responsible to reimburse the City for the cost of its obligation set forth above in this Section 3.5.2 (b), less the cost of the eastern one-half of the median landscaping. In the event that Landowner's cost of the eastern one-half of median landscaping exceeds the City's cost of the portion of Landowner's Frontage Improvements obligation set forth above, City shall pay Landowner for such cost difference out of the City TMF Fund.

Fiddymment Road Frontage Improvements may be constructed in three phases in accordance with Revised Exhibit "H". Each phase of such Fiddymment Road Frontage Improvements shall be triggered upon on-site development of the specific parcels (excluding open space parcels) east of Upland Drive (excluding construction of Upland Drive itself). The northern segment (Segment 1 as identified on Exhibit H) of the Fiddymment Road Frontage Improvements has already been constructed. The middle segment (Segment 2 as identified on Exhibit H) of the Fiddymment Road Frontage Improvements adjacent to JM-85 and JM-21 will be triggered when JM-21 develops. As part of the middle segment, a traffic signal will be required at the intersection of Fiddymment Road and Westlake Drive in accordance with Revised Exhibit "K". Additionally, in the event the developer of JM-21 has not commenced construction of the middle segment by November 2021, the developer of JM-21 shall be required to enter into a Deferred Improvement Agreement (DIA) with City for said segment no sooner than four (4) years after recordation of this Second Amendment. At five (5) years from the recordation of this Second Amendment, the City in its sole discretion may require the developer of JM-21 to complete the middle segment."

- b. Section 3.7.2 of the Development Agreement for the Second Amendment Property is hereby amended and revised in its entirety to read as follows:

"3.7.2 Groundwater Wells.

If applicable, Landowner shall dedicate to City Parcels JM-60 and FD-63 for two (2) groundwater wells at the approximate locations

shown in Exhibit "Q". The City shall be responsible for the construction of monitoring wells for determining water production and quality and the topside improvements. Landowner shall be responsible for drilling and completing the production wells (but not above ground well improvements such as pumping and treatment facilities) as further described below ("Well Construction Requirements"). To facilitate the drilling of the monitoring wells Landowner will provide City and its contractors access to and within the location of the well site to enable City to install monitoring wells to confirm desired capacity and water quality.

It is the intent of this section (and the Parties) that the groundwater well locations identified within the SVSP shall be capable of achieving a yield of approximately 1,800 gallons per minute and the groundwater water is of such quality that only disinfection will be required to meet California Drinking Water Quality Standards. Should the City determine the available capacity or water quality does not achieve these objectives, Landowners shall, at its own cost, work with the City to relocate well sites within the SVSP until these objectives are satisfied.

The Landowner shall contact the City Environmental Utilities Department prior to construction of the production wells. Landowner shall receive approval from the City of the well design and drilling method prior to commencement of this work. Wells shall be drilled at the time of occupancy of any residential units within 500 feet of the well site. Landowner shall include noise curtains for a particular well if at the time of construction of the well homes are occupied between 500 feet and 1000 feet of the well.

Notwithstanding the foregoing, if the City adopts a revised water connection fee which is uniformly applied on a City-wide basis and encompasses the costs of the Well Construction Requirements, Landowner shall be relieved of the Well Construction Requirements set forth in this Section 3.7.2 so long as Landowner pays the applicable fee."

- c. Section 3.7.4 of the Development Agreement for the Second Amendment Property is hereby amended and revised in its entirety to read as follows:

"3.7.4 Water Conservation Goal. The City has determined, and Landowner agrees, that the available water supply is sufficient to serve all phases of the Project. This determination was the conclusion of a review of the demand and source issues created by the projected build-out of the Project based upon the various technical

studies completed in connection with the environmental review of the Project. The demand for water at build-out of the Project was determined by reference to the City's current information on water usage by the various land uses included and permitted within the City and the proposed land uses within the Project and by reference to the Landowner's Sierra Vista Specific Plan Water Conservation Plan which includes a reduction in water use by 17% over current use characteristics.

The sources for water evaluated for the Project are the same types of sources currently used throughout the City; namely, surface water contracts with federal and local agencies and the use of groundwater. City and Developer are satisfied, based upon detailed technical analysis, that the demand and source assumptions relied upon to assure water for the Project are valid. However, the Parties have agreed to the following procedure to assure the continued validity of the underlying assumptions and the continued availability of sufficient water to service all phases of the SVSP Project.

With the implementation of the City's Advanced Metering Infrastructure ("AMI") system, the City will have the ability to monitor potable water consumption on a near real term basis. If the City determines that water consumption exceeds what was anticipated and will negatively affect the City's ability to provide water for the Project, then the Parties shall meet and in good faith attempt to implement whatever measures are needed to assure the water supply will meet the Project's demands. In the event that the City adopts a City-Wide requirement for a reduction in water use by more than the 17% over current potable water usage as set forth herein, and the then built portion of the SVSP has met its 17% objective set forth in this Section 3.7.4, the residential units for which building permits have not yet been issued shall be required to implement such measures necessary to achieve such City-Wide requirement, above the 17% objective set forth in this Section 3.7.4. Development and implementation of such measures shall be at Landowner's cost. The foregoing notwithstanding, should City achieve its adopted City-Wide water conservation goals, the SVSP Area shall not under any circumstances be deemed out of compliance with its Water Conservation Plan water conservation objective as set forth herein."

- d. Section 3.9 of the Development Agreement for the Second Amendment Property is hereby amended and revised in its entirety to read as follows:

**“3.9 Recycled Water Facilities.** Landowner shall construct recycled water system facilities as provided in this Section 3.9 and the Phasing Plan in Section 3.3, and as shown in Exhibit “U”, attached hereto and made a part hereof. Recycled water shall be used for irrigation of parks and landscape setbacks, medians, paseos adjacent to collector streets and other landscape areas including all multi-family and non-residential landscaping uses. Landowner shall construct and dedicate upon completion thereof, a recycled water distribution system as generally shown in Exhibit "U". In the event that the WRSP has not constructed recycled water facilities necessary to serve the SVSP, Landowner shall construct the necessary off-site recycled facilities and obtain reimbursement from the WRSP in accordance with Section 4.2.2 herein.

City shall construct a recycled water tank(s), pump station expansion and appurtenant recycled water facilities on City property in the WRSP as required for the Project. City shall be responsible to dismantle and eliminate each potable water charging station (5 total) as set forth in Section 3.3, and make the appropriate connections to the WRSP recycled water system as part of the construction of the recycled water tank(s) and pump station expansion on City property in the WRSP. City costs, estimated at \$5.3 million, associated with the recycled water tank(s), pump station expansion, elimination of the potable water charging stations and connections to the West Roseville Specific Plan recycled water system, and appurtenant recycled water facilities (hereinafter, the “Recycled Water Facilities”), which include, but are not limited to, permitting, design, construction, design support during construction phase, construction management, inspection, and City’s administrative and labor costs, shall be paid through a combination of methods, as follows:

- (i) The City shall, as part of maximum special taxes in the Project CFD(s), as defined in Section 3.17.1 of the Agreement, include in such levy of maximum special taxes on all DUEs in the Specific Plan, comprised of 6,650 residential units and 2,095,236 square feet of non-residential building square footage, an amount of \$30/sewer equivalent dwelling unit (“sewer EDU”)/year starting at the time a water meter is installed for the particular land use or as classified as a developed parcel in the rate and method for the Project CFD(s);
- (ii) The City shall levy up to maximum special taxes in the Project CFD(s), as defined in Section 3.17.1, necessary to generate what is estimated at \$2.4 million (in year 2010 dollars), adjusted annually by the CCI, for a portion of the Recycled Water Facilities to be financed pursuant to this Section 3.9. Such maximum special taxes shall be levied at issuance of building permits

in the case of residential land uses, and at certificate of occupancy for non-residential land uses, on a pro-rata basis for a Landowner's proportionate share of its obligation under this Section 3.9, with sewer EDUs on all properties in the SVSP as the denominator, and the sewer EDUs in a large lot parcel as the numerator, and shall remain in place until Landowner's proportionate share of the \$2.4 million in pay-as-you-go special tax revenue for such Recycled Water Facilities set forth in this Section 3.9, as may be adjusted by the CCI, is fully paid.

- (iii) City shall impose a charge for recycled water of \$20/sewer EDU/month (based on meter size) over the standard City charge for irrigation service (including the use of potable water on an interim basis) as such standard recycled water charge may from time to time be adjusted by City, charged to future recycled water billing accounts in the Plan Area for landscape setbacks for high density residential and non-residential land uses, until such time as \$2.9 million for the Recycled Water Facilities, beyond the \$2.4 million of maximum special taxes collected, is fully funded; and
- (iv) If the costs of the Recycled Water Facilities fall below or rise above the \$5.3 million estimated cost, City shall adjust accordingly the amounts financed as set forth in this Section 3.9.

All recycled water system facilities including storage tank(s), pump station, transmission, distribution and public and private irrigation systems shall be designed and constructed pursuant to City's then current Improvement Standards, unless modifications are otherwise mutually agreed to by Landowner and the Environmental Utilities Director, and shall be subject to City plan review, construction, inspection and final approval and payment of all applicable fees for plan review, mapping and inspection of such improvements.

If City adopts a revised water connection fee (which is uniformly applied on a City-wide basis and encompasses the estimated \$5.3 million for the Recycled Water Facilities described in this Section 3.9), prior to the issuance of any building permits in the Project, Landowner shall not be responsible for the payment of the estimated \$5.3 million pro-rata share of the cost of the Recycled Water Facilities, except through the payment of the City's recycled water connection fee, or City's revised water connection fee if a recycled water connection fee is embedded into City's revised water connection fee, or any special benefit fees as may be applicable to the Project to fund the Recycled Water Facilities."

- e. REVISED LIST OF EXHIBITS. The following entries are added to the List of Exhibits:

“Revised Exhibit H Backbone Infrastructure Segments”  
“Revised Exhibit K Traffic Signals”

f. REVISED EXHIBITS. Revised Exhibits H and K, attached to this Second Amendment, are added to the exhibits and replace the existing Exhibits H and K for the Second Amendment Property.

2. CONSISTENCY WITH GENERAL PLAN. The City Council has found and determined that this Second Amendment is consistent with the General Plan and the Sierra Vista Specific Plan.

3. AMENDMENT LIMITED TO SECOND AMENDMENT PROPERTY. This Second Amendment is limited to and applies only to development of the Second Amendment Property and does not affect or apply in any manner with respect to the development of any other property within the Sierra Vista Specific Plan Area, including without limitation, any other portion of the Property.

4. AMENDMENT. This Second Amendment amends, but does not replace or supersede, the Development Agreement, except as specified herein. As amended hereby with respect to the Second Amendment Property, the Development Agreement remains in full force and effect.

5. FORM OF AMENDMENT. This Second Amendment is executed in two duplicate originals, each of which is deemed to be an original.

**IN WITNESS WHEREOF**, the City of Roseville, a municipal corporation, has authorized the execution of this Second Amendment in duplicate by its City Manager and attested to by its City Clerk under the authority of Ordinance No. 6323, adopted by the Council of the City of Roseville on the 3rd day of February, 2020.  
2021

CITY OF ROSEVILLE,  
a municipal corporation

By: \_\_\_\_\_

  
Dominick Casey  
City Manager

MOURIER INVESTMENTS, LLC, a  
California limited liability company

By: \_\_\_\_\_

  
John L. Mourier, III  
Managing Member

ATTEST:

By: \_\_\_\_\_

  
Sonia Orozco  
City Clerk

APPROVED AS TO FORM;

By: Robert R. Schmitt  
Robert R. Schmitt  
City Attorney

APPROVED AS TO SUBSTANCE:

By: Mike Isom  
Mike Isom  
Development Services Director

A notary public or other officer completing this certificate verifies only the identity of the individual who signed the document to which this certificate is attached, and not the truthfulness, accuracy, or validity of that document.

STATE OF CALIFORNIA )  
 : ss.  
COUNTY OF PLACER )


On march 4, 2021  
before me, Cary Busterna, Notary Public,

personally appeared Dominick Casey, who proved to me on the basis of satisfactory evidence to be the person(s) whose name(s) is/are subscribed to the within instrument and acknowledged to me that he/she/they executed the same in his/her/their authorized capacity(ies), and that by his/her/their signature(s) on the instrument the person(s), or the entity upon behalf of the which the person(s) acted, executed the instrument.

I certify under PENALTY OF PERJURY under the laws of the State of California that the foregoing paragraph is true and correct.

WITNESS my hand and official seal.

Signature Cary Busterna  
Signature of Notary Public



Document type:  
agreement amendment

**CALIFORNIA ALL-PURPOSE ACKNOWLEDGMENT**

**CIVIL CODE § 1189**

A notary public or other officer completing this certificate verifies only the identity of the individual who signed the document to which this certificate is attached, and not the truthfulness, accuracy, or validity of that document.

State of California )  
County of Placer )

On December 17, 2020 before me, Karen Headley, a notary public,  
Date Here Insert Name and Title of the Officer

personally appeared John L. Mowier III  
Name(s) of Signer(s)

who proved to me on the basis of satisfactory evidence to be the person(s) whose name(s) is/are subscribed to the within instrument and acknowledged to me that he/she/they executed the same in his/her/their authorized capacity(ies), and that by his/her/their signature(s) on the instrument the person(s), or the entity upon behalf of which the person(s) acted, executed the instrument.

I certify under PENALTY OF PERJURY under the laws of the State of California that the foregoing paragraph is true and correct.

WITNESS my hand and official seal.



Signature [Handwritten Signature]  
Signature of Notary Public

Place Notary Seal Above

**OPTIONAL**

Though this section is optional, completing this information can deter alteration of the document or fraudulent reattachment of this form to an unintended document.

**Description of Attached Document**

Title or Type of Document: \_\_\_\_\_ Document Date: \_\_\_\_\_  
Number of Pages: \_\_\_\_\_ Signer(s) Other Than Named Above: \_\_\_\_\_

**Capacity(ies) Claimed by Signer(s)**

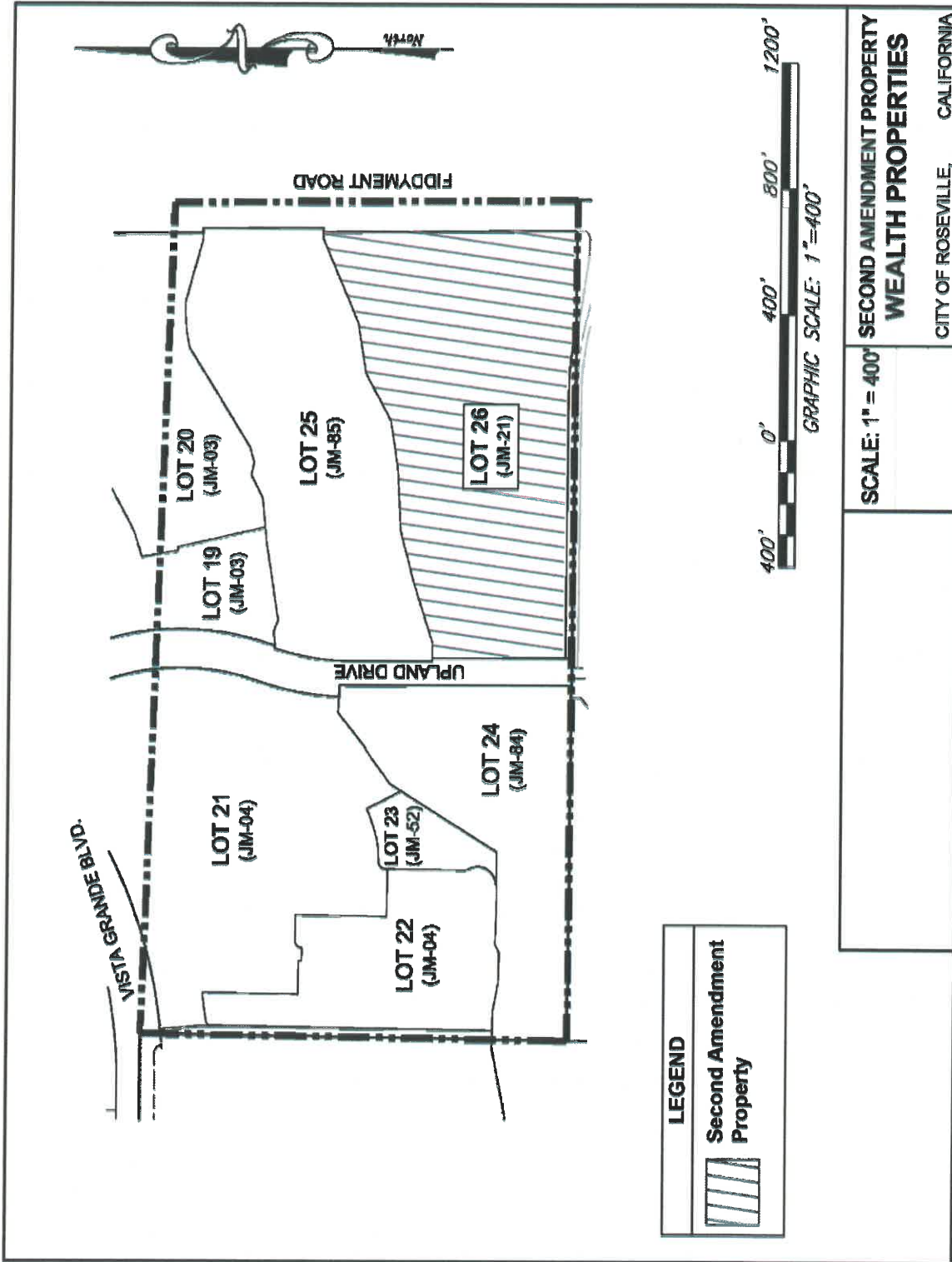
Signer's Name: \_\_\_\_\_  
 Corporate Officer — Title(s): \_\_\_\_\_  
 Partner —  Limited  General  
 Individual  Attorney in Fact  
 Trustee  Guardian or Conservator  
 Other: \_\_\_\_\_  
Signer Is Representing: \_\_\_\_\_

Signer's Name: \_\_\_\_\_  
 Corporate Officer — Title(s): \_\_\_\_\_  
 Partner —  Limited  General  
 Individual  Attorney in Fact  
 Trustee  Guardian or Conservator  
 Other: \_\_\_\_\_  
Signer Is Representing: \_\_\_\_\_

**EXHIBIT A**  
**SECOND AMENDMENT PROPERTY**

All that real property situate in the City of Roseville, County of Placer, State of California located in Section 36, Township 11 North, Range 5 East, M.D.M. being all of Lot 26 as shown on the Final Map of "The Villages at Sierra Vista", filed for record on July 29, 2015, in Book DD of Maps, at Page 26.

**EXHIBIT B  
DEPICTION OF SECOND AMENDMENT PROPERTY**

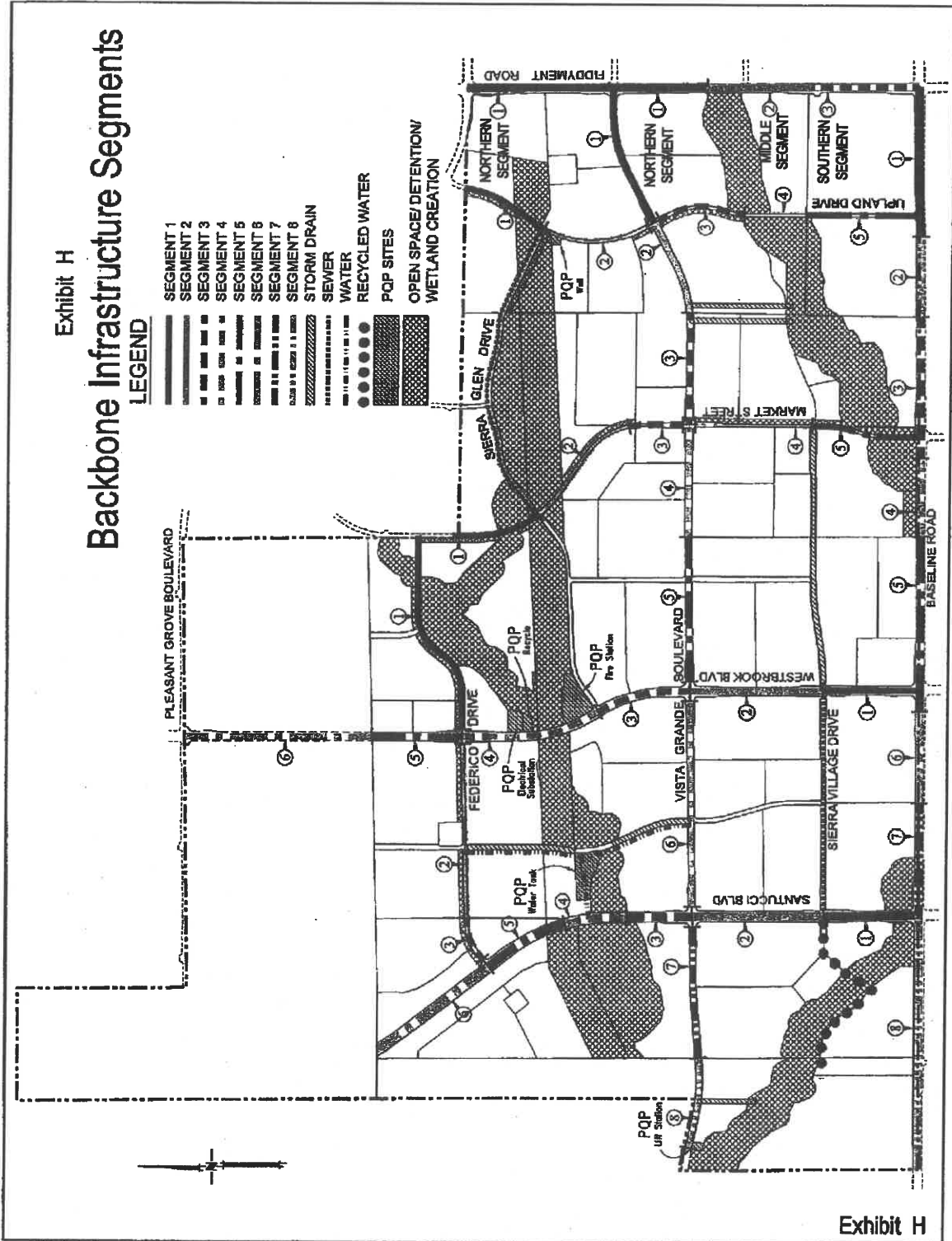


**SCALE: 1" = 400'**

**SECOND AMENDMENT PROPERTY  
WEALTH PROPERTIES**

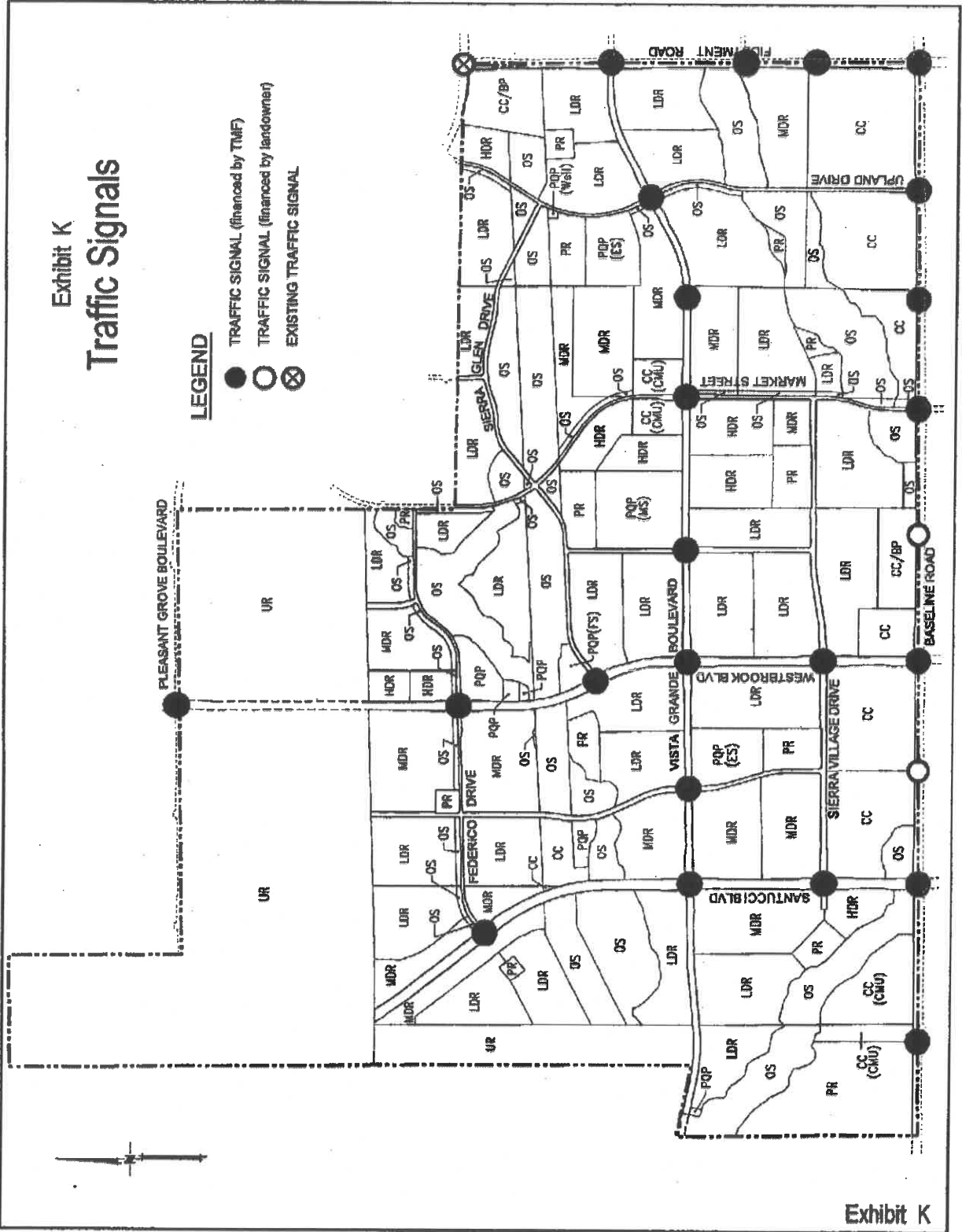
CITY OF ROSEVILLE, CALIFORNIA

**REVISED EXHIBIT H  
BACKBONE INFRASTRUCTURE SEGMENTS  
[Replacing Development Agreement Exhibit H]**



**REVISED EXHIBIT K  
TRAFFIC SIGNALS**  
[Replacing Development Agreement Exhibit K]

**Exhibit K  
Traffic Signals**



ORDINANCE NO. 6323

ADOPTING A SECOND AMENDMENT OF THE DEVELOPMENT AGREEMENT BY AND BETWEEN THE CITY OF ROSEVILLE AND MOURIER INVESTMENTS, LLC (“MOURIER & WEALTH PROPERTIES”) RELATIVE TO THE SIERRA VISTA SPECIFIC PLAN AND AUTHORIZING THE CITY MANAGER TO EXECUTE IT ON BEHALF OF THE CITY OF ROSEVILLE

THE CITY OF ROSEVILLE ORDAINS:

SECTION 1. In accordance with Chapter 19.84 of Title 19 of the Roseville Municipal Code (the Zoning Ordinance) of the City of Roseville, the City Council has received the recommendation of the Planning Commission that the City of Roseville enter into a Second Amendment of the Development Agreement by and between the City of Roseville and Mourier Investments, LLC, pertaining to property located within the Sierra Vista Specific Plan area.

SECTION 2. The Second Amendment to Development Agreement is exempt from the California Environmental Quality Act (CEQA) pursuant to CEQA Guidelines Section 15061(b)(3) (General Rule) and Section 305 of the City of Roseville CEQA Implementing Procedures. The Planning Manager has determined that this project is substantially consistent with the previously certified Sierra Vista Specific Plan EIR, certified by the City Council on May 5, 2010 (SCH #2008032115), and that the Development Agreement Amendment does not result in any physical changes to the environment or changes to environmental impacts previously considered in connection with the approval of the existing Development Agreement. No additional environmental documentation is required.

SECTION 3. The Council of the City of Roseville has reviewed the findings of the Planning Commission recommending approval of the Second Amendment to Development Agreement, and makes the following findings:

1. The Second Amendment to the Development Agreement is consistent with the objectives, policies, programs and land use designations of the City of Roseville General Plan and the Sierra Vista Specific Plan;
2. The Second Amendment to the Development Agreement is consistent with the City of Roseville Zoning Ordinance;
3. The Second Amendment to the Development Agreement is in conformance with the public health, safety and welfare;
4. The Second Amendment to the Development Agreement will not adversely affect the orderly development of the property or the preservation of property values; and
5. The provisions of the Second Amendment to the Development Agreement will provide sufficient benefit to the City to justify entering into said Amendment.

SECTION 4. The Second Amendment to Development Agreement, by and between the City of Roseville and Mourier Investments, LLC, a copy of which is on file in the City Clerk's Department and incorporated herein by reference, is hereby approved and the City Manager is authorized to execute it on behalf of the City of Roseville.

SECTION 5. The City Clerk is directed to record the executed Development Agreement Amendment within ten (10) days of the execution of the agreement by the City Manager with the County Recorder's Office of the County of Placer.

SECTION 6. This ordinance shall be effective at the expiration of thirty (30) days from the date of its adoption.

SECTION 7. The City Clerk is hereby directed to cause this ordinance to be published in full at least once within fourteen (14) days after it is adopted in a newspaper of general circulation in the City, or shall within fourteen (14) days after its adoption cause this ordinance to be posted in full in at least three (3) public places in the City and enter in the Ordinance Book a certificate stating the time and place of said publication by posting.

PASSED AND ADOPTED by the Council of the City of Roseville this 3<sup>rd</sup> day of February, 2021, by the following vote on roll call:

AYES COUNCILMEMBERS: Houdesheldt, Alvord, Roccucci, Mendonsa, Bernasconi

NOES COUNCILMEMBERS: None

ABSENT COUNCILMEMBERS: None



MAYOR

ATTEST:



City Clerk

The foregoing instrument is a correct copy of the original on file in the City Clerks Department.

ATTEST: \_\_\_\_\_  
City Clerk of the City of Roseville, California



DEPUTY CLERK